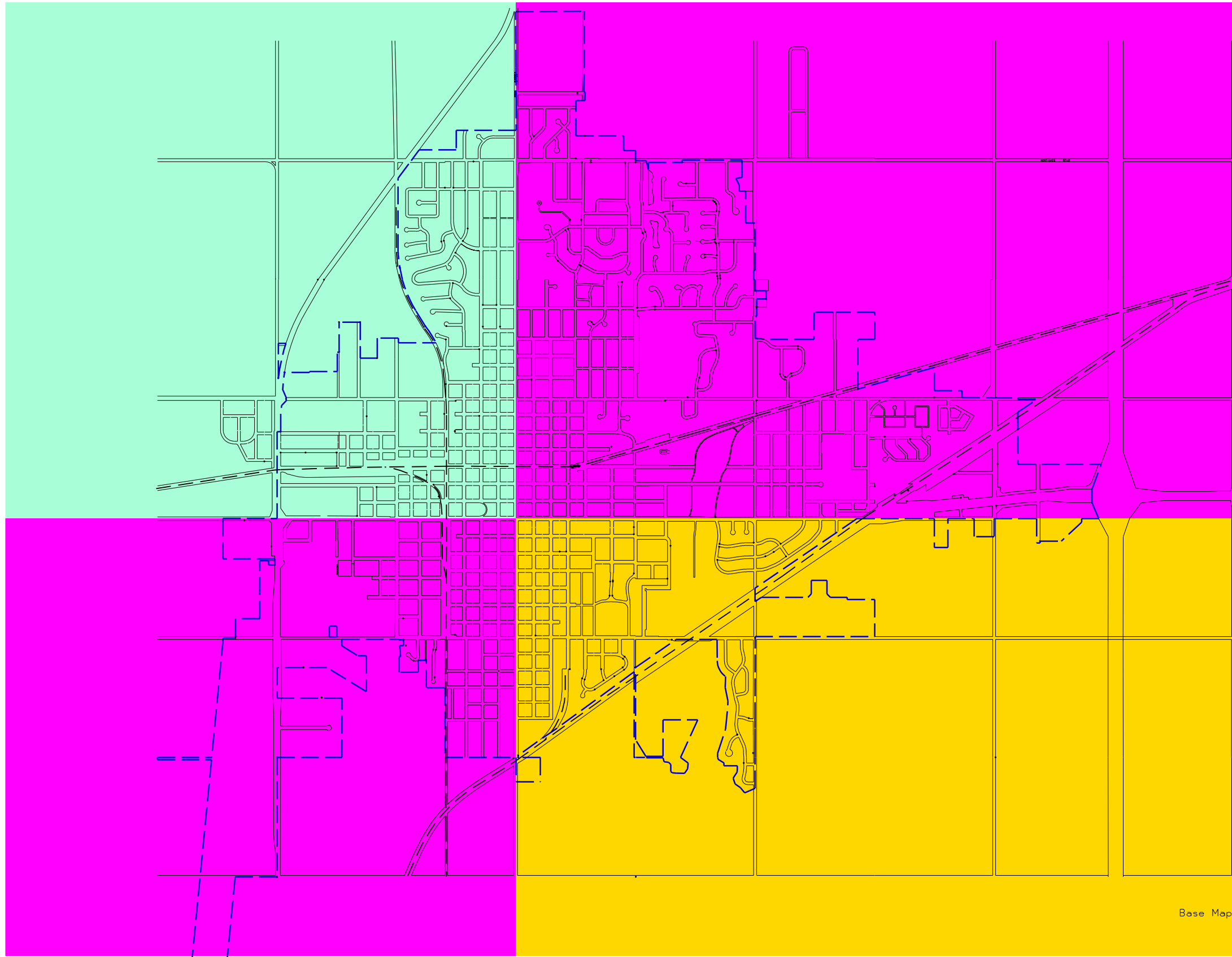






Binding Border



McPHERSON
KANSAS



LEGEND
COUNTY COMMISSION
VOTING DISTRICTS

- District I 
- District II 
- District III 

COMPREHENSIVE DEVELOPMENT PLAN
McPHERSON AREA • KANSAS

FIGURE 8-D

Base Map prepared by the City of McPherson Zoning Department
March, 1998
City Limits line accurate as of 1/1/98