



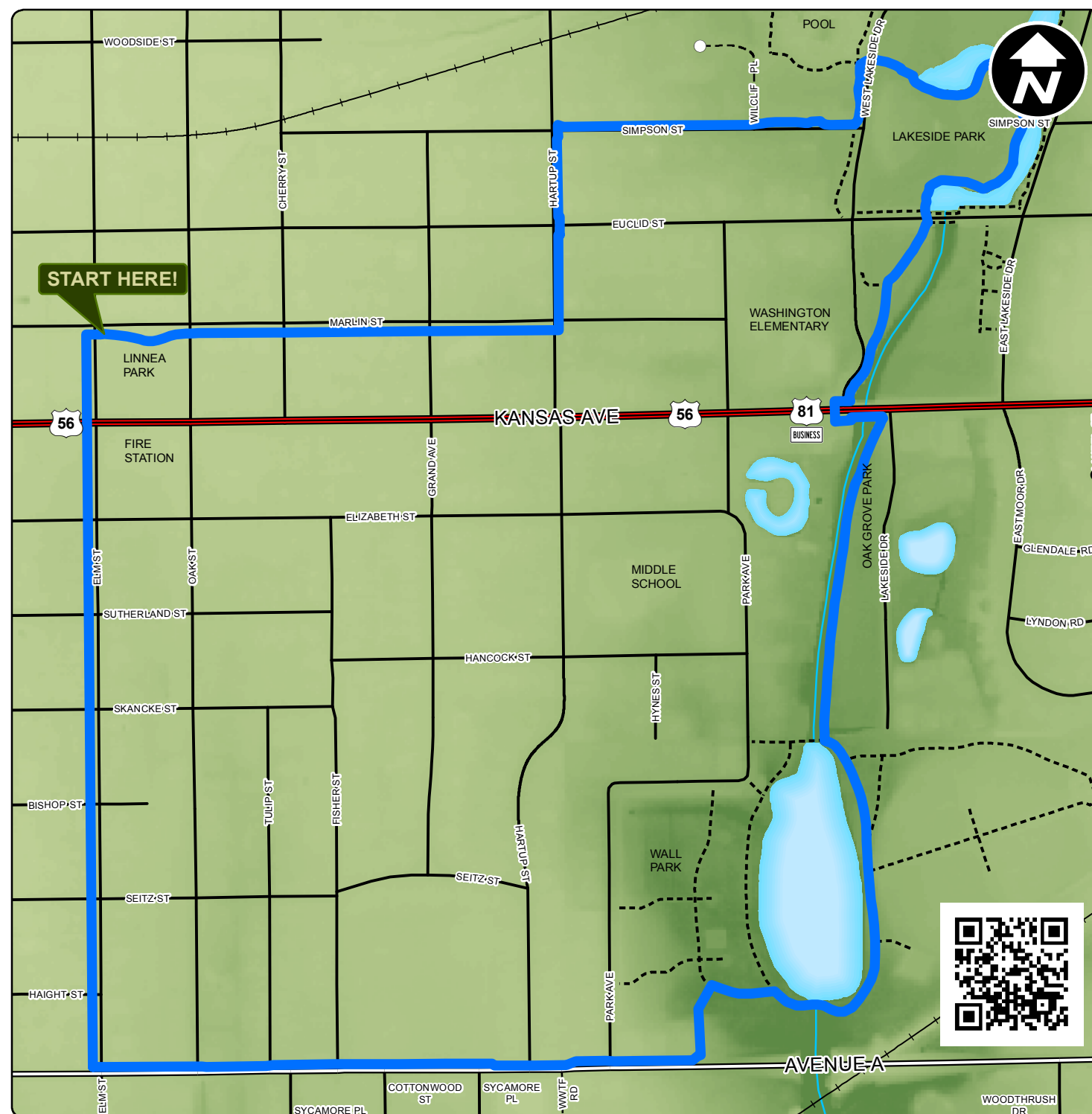
BLUE ROUTE 1

3.00 Miles
6341 Steps
1hr 6 Min.

DIRECTIONS

- Start here at Linnea Park and go west on Marlin St.
- ↑ Cross Kansas Ave. and continue on Elm St.
- ← Turn left onto Avenue A
- ↑ Follow Avenue A to the sidewalk at the parking area at the south end of Wall
- ← Go left into the park.
- Turn right and follow sidewalk around to the north end of the lake.
- ↑ At the north end of the lake, follow sidewalk through Oak Grove Park
- ← Turn left on Kansas Ave. to the traffic light at West Lakeside Dr.
- Cross Kansas Avenue.
- Turn right and Cross West Lakeside Dr.
- ← Turn Left and follow the sidewalk north through the park to Euclid St.
- ↑ Cross Euclid St. and follow sidewalk left to stay on the west side of the lake.
- ← Follow around lake to West Lakeside Dr.
- ← Turn left onto West Lakeside Dr.
- Turn right on Simpson St.
- ← Turn left on Hartup St
- Turn right on Marlin St. and continue west back to Linnea Park.

0 200 400 800 Feet



RED ROUTE 1

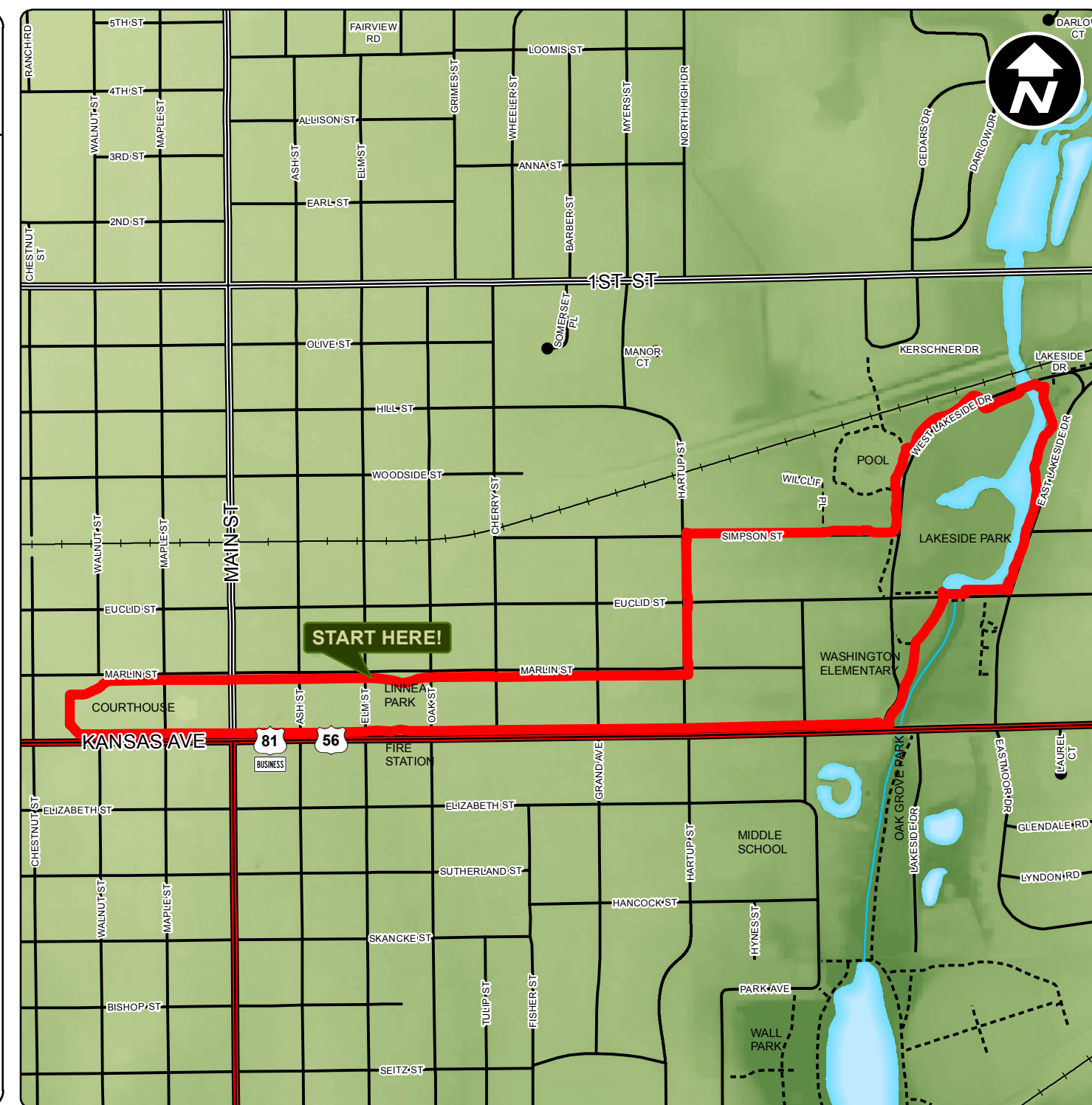
2.80 Miles
5879 Steps
1 Hr. 1 Min.

DIRECTIONS

- Start here at Linnea Park and go west on Marlin St.
- ↑ Cross Main St.
- ← Follow sidewalk path through Memorial Park to Kansas Ave.
- ← Turn left onto Kansas Ave.
- ↑ Cross Main St.
- ↑ Follow Kansas Ave. until you cross West Lakeside Dr.
- ← Follow sidewalk through Lakeside Park heading north.
- Cross Euclid St. at the bridge and turn right.
- ↑ Continue on the sidewalk on Euclid St.
- ← Turn left on East Lakeside Drive and follow sidewalk around the lake to West Lakeside Dr.
- ← Turn left onto West Lakeside Dr.
- Turn right on Simpson St.
- ← Turn left on Hartup St
- Turn right on Marlin St. and continue west back to Linnea Park.



0 250 500 1,000 Feet



BLUE ROUTE 2

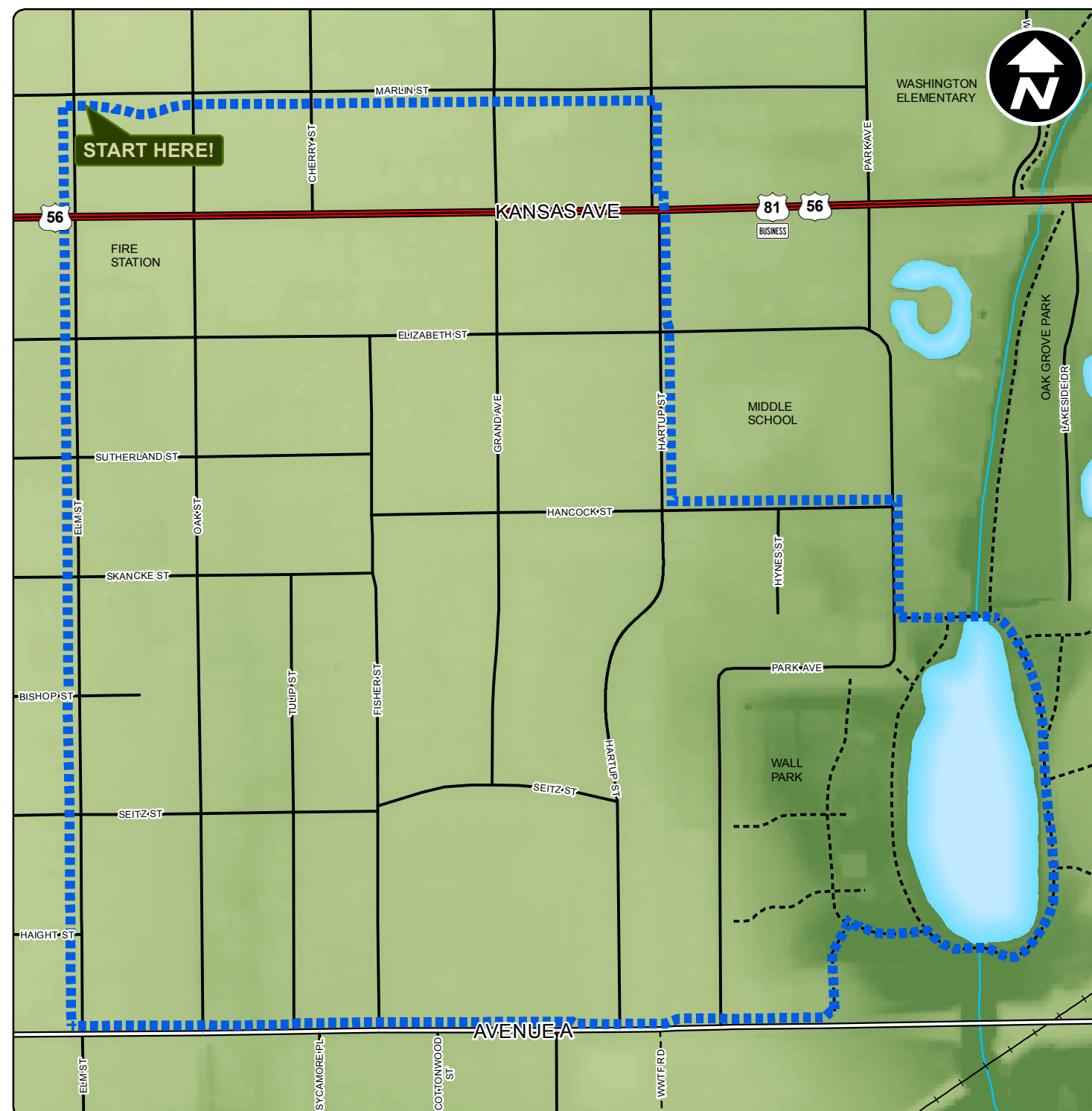
2.29 Miles
4828 Steps
50 Min.

DIRECTIONS

- Start here at Linnea Park and go west on Marlin St.
- ↑ Cross Kansas Ave. and continue on Elm St.
- ← Turn left onto Avenue A
- ↑ Follow Avenue A to the sidewalk at the parking area at the south end of Wall Park
- ← Go left into the park.
- Turn right and follow sidewalk around to the north end of the lake.
- ← Continue to the left across the concrete pedestrian bridge to Park Ave.
- Turn right onto Park Ave.
- ← Turn left onto Hancock St.
- Turn right onto Hartup St.
- ↑ Cross Kansas Ave. and continue north on Hartup St.
- ← Turn left on Marlin St. and continue west back to Linnea Park



0 125 250 500 750 Feet



RED ROUTE 2

1.57 Miles
3316 Steps
35 Min.

DIRECTIONS

- Start here at Linnea Park and go west on Marlin St.
- ↑ Cross Main St.
- ← Follow sidewalk path through Memorial Park to Kansas Ave.
- ← Turn left onto Kansas Ave.
- ↑ Cross Main St.
- ↑ Follow Kansas Ave. until you cross West Lakeside Dr.
- ← Turn left onto Hartup St.
- ← Turn left on Marlin St. and continue west back to Linnea Park.



0 150 300 600 900 Feet

